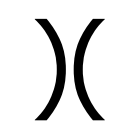






Wolverine Fire WA-OWF-000287 IAP Map August 10, 2015

0 0.25 0.5 Miles

**25 Mile Area
Page 1 of 5**

Perimeter as of
August 8, 2015 at 0030
28,725 acres

-  Division
-  Drop Point
-  Helispot
-  Completed Dozer Line
-  R - R - Road as Completed Line

