








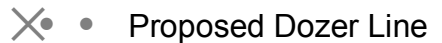


# Wolverine Fire WA-OWF-000287 IAP Map August 10, 2015

0 0.25 0.5  
Miles

25 Mile Area  
Page 5 of 5

Perimeter as of  
August 8, 2015 at 0030  
28,725 acres  
Division

-  Branch
-  Camp
-  Drop Point
-  Helibase
-  Helispot
-  Staging Area
-  Completed Dozer Line
-  Hand Line
-  Road as Completed Line
-  Proposed Dozer Line

