








# Wolverine Fire WA-OWF-000287 IAP Map August 10, 2015

0 0.25 0.5 Miles

## Holden-Lucerne Area Page 4 of 4

Perimeter as of  
August 8, 2015 at 0030  
28,725 acres

-  Camp
-  Fire Origin
-  Helispot
-  Mobile Weather Unit
-  Repeater
-  Uncontrolled Fire Edge
-  Fire Area

