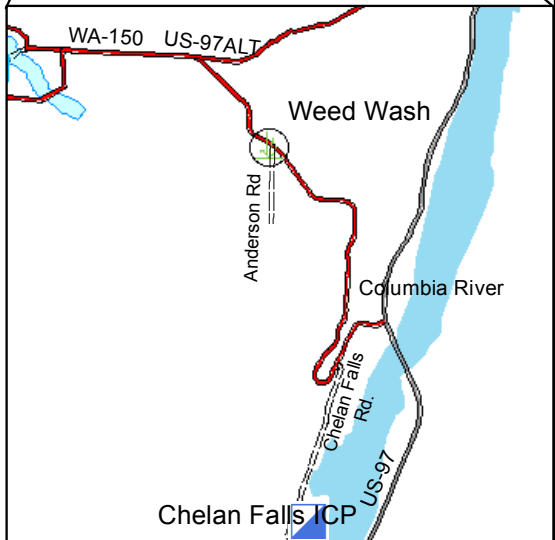
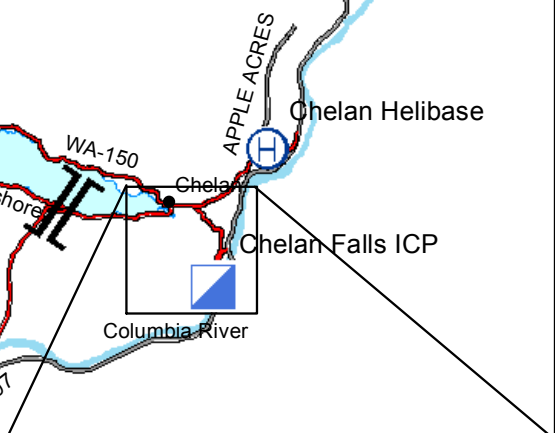

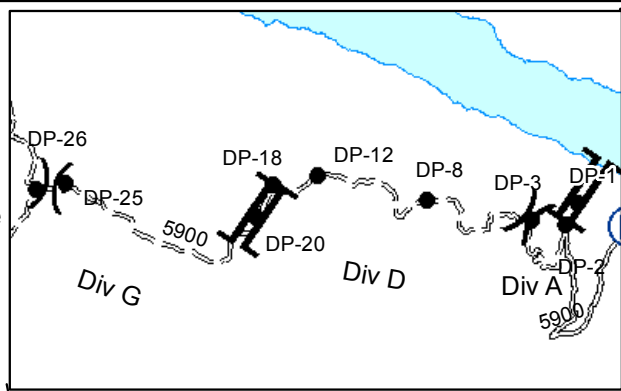
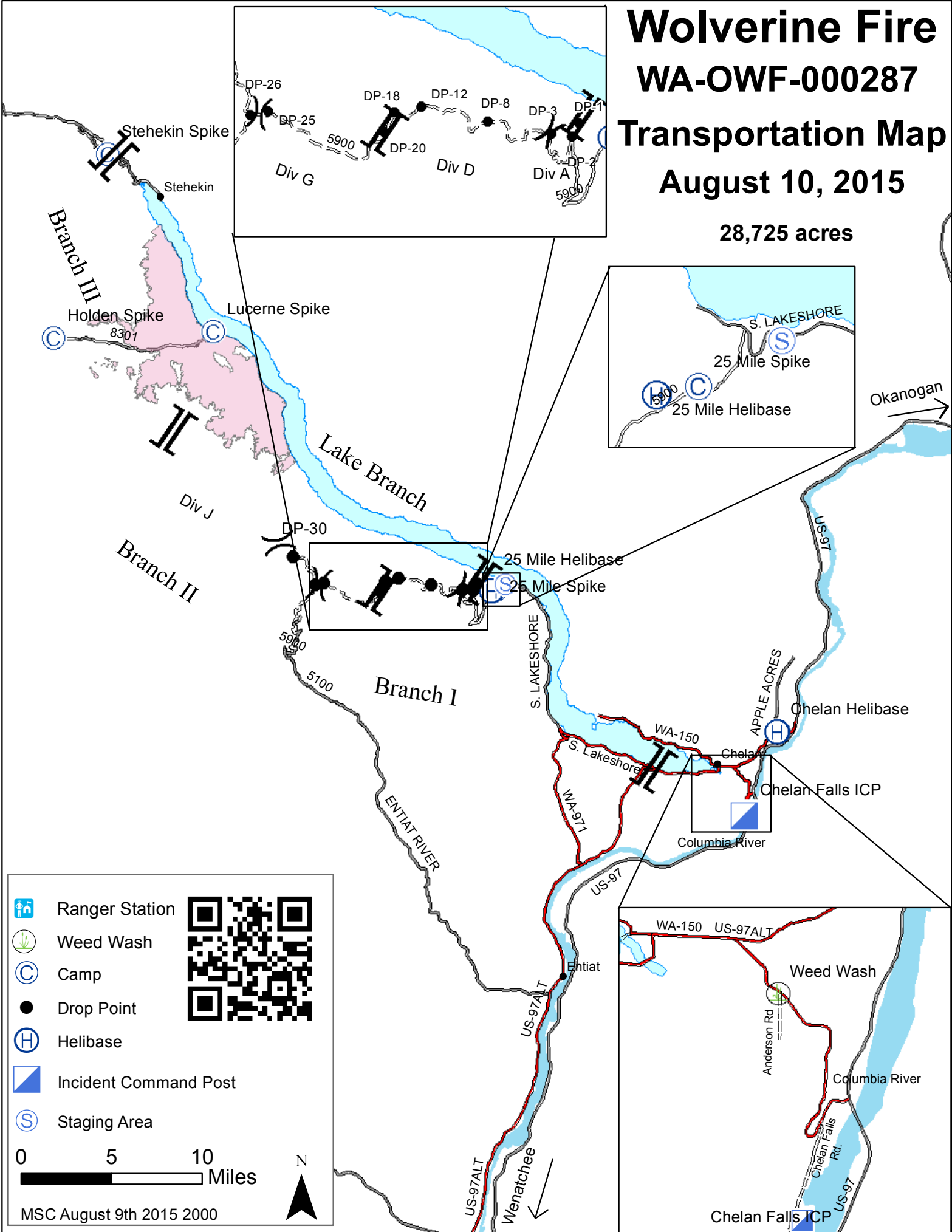


# Wolverine Fire WA-OWF-000287 Transportation Map August 10, 2015

28,725 acres



- Ranger Station
- Weed Wash
- Camp
- Drop Point
- Helibase
- Incident Command Post
- Staging Area



0 5 10 Miles

MSC August 9th 2015 2000