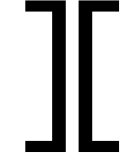



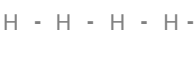







-  Branch
-  Camp
-  Helispot
-  Uncontrolled Fire Edge
-  Hand Line
-  Completed Burnout
-  Ridge / Geographic Feature
-  Fire Area
-  Wilderness
-  Restricted Water Source - No Dip

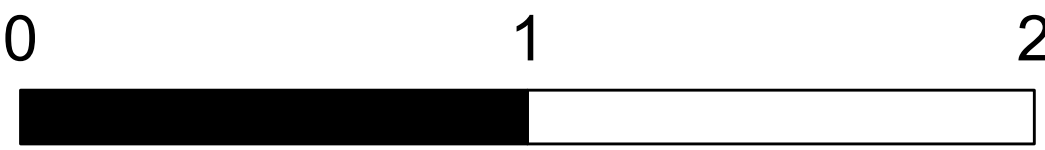
Wolverine Fire

WA-OWF-000287

Stehekin Operations Map

August 12, 2015
36,030 acres

Perimeter as of
August 11, 2015 at 0027



0 1 2 Miles

JAC 8/11/15 2230

