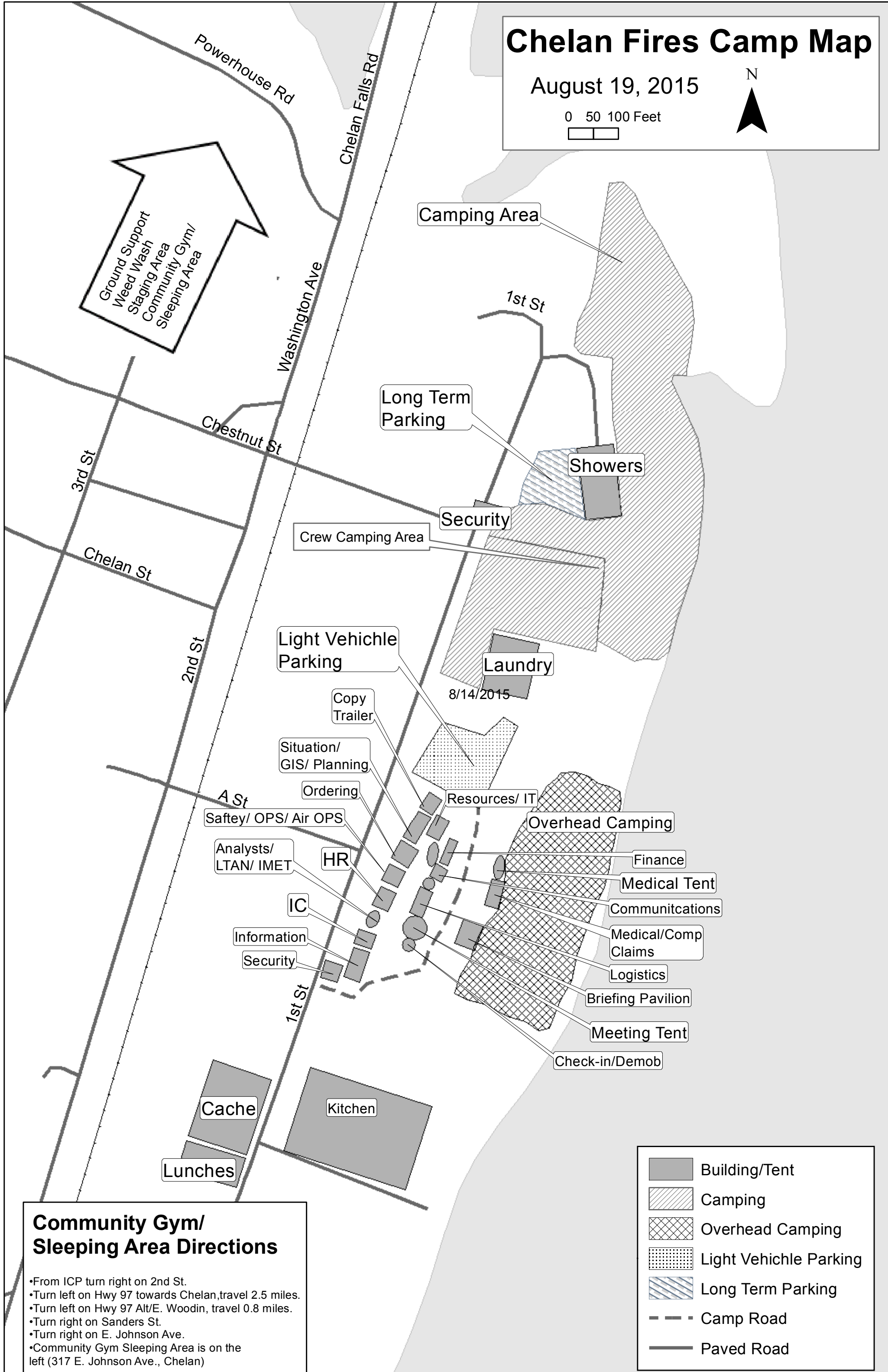


# Chelan Fires Camp Map

August 19, 2015




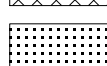



0 50 100 Feet

N



**Community Gym/  
Sleeping Area Directions**

- From ICP turn right on 2nd St.
- Turn left on Hwy 97 towards Chelan, travel 2.5 miles.
- Turn left on Hwy 97 Alt/E. Woodin, travel 0.8 miles.
- Turn right on Sanders St.
- Turn right on E. Johnson Ave.
- Community Gym Sleeping Area is on the left (317 E. Johnson Ave., Chelan)

-  Building/Tent
-  Camping
-  Overhead Camping
-  Light Vehicle Parking
-  Long Term Parking
-  Camp Road
-  Paved Road