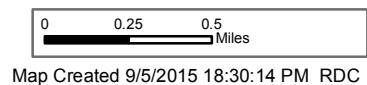


First Creek IAP

GIS Acres 72,994
9/03/2015 1510

Operational Period 9/06/2015



- H Helibase
- W Water Source
- C Camp
- XXX Completed Dozer Line
- H Hand Line
- X Proposed Dozer Line
- R Road as Completed Line
- Completed Line
- X Uncontrolled Fire Edge
- R Repeater
- ★ Other
- S Staging Area
- Drop Point
- S Fire Perimeter

Division
Branch

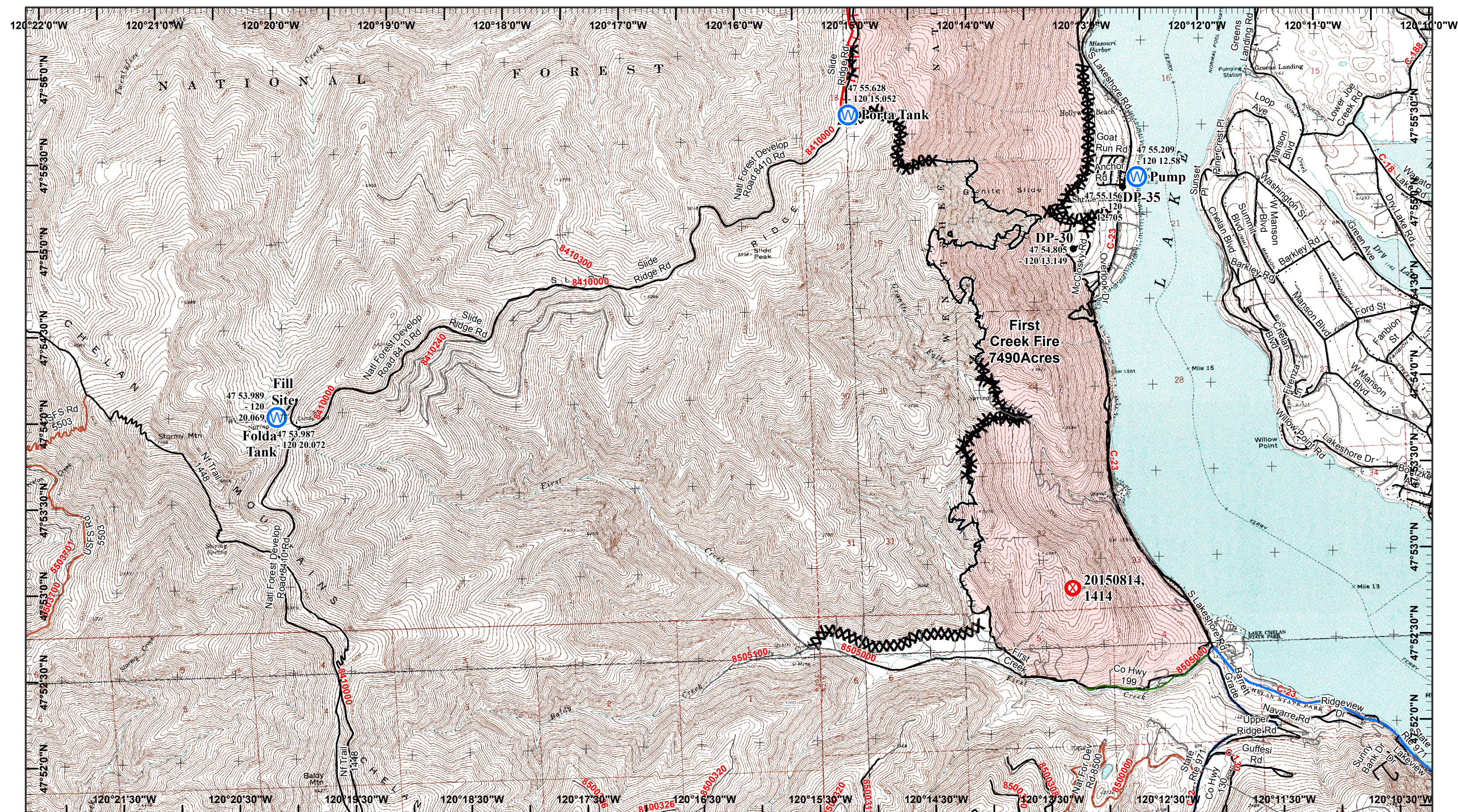
Neighboring Pages

West Page	North Page Douth Page 22	East Page
-----------	-----------------------------	-----------

21
22

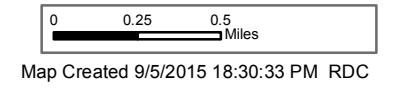
Page 21





First Creek IAP

GIS Acres 72,994
 9/03/2015 1510
 Operational Period 9/06/2015



- Fire Origin
- Water Source
- Safety Zone
- Completed Dozer Line
- Hand Line
- Completed Line
- Fire Perimeter
- Drop Point

() Division
 [] Branch

Neighboring Pages

West Page	North Page 21	East Page
	Douth Page	

21
22