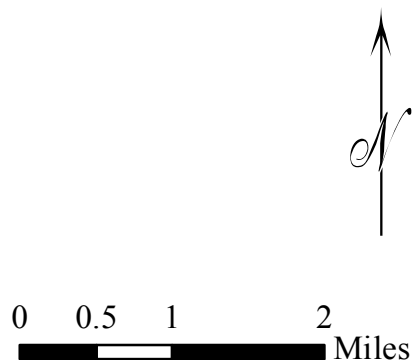







INFRARED MAP
 Wolverine (WA-OCW-000287)
 26,614 Infrared Acres
 Flight: Aug 06, 2015 @ 0009 PDT
IRIN: Cheron Ferland (Oregon)



-  Isolated Heat
-  Cloud Cover
-  Previous Heat Perimeter (20150803@1850)
-  Heat Perimeter
-  Intense Heat
-  Scattered Heat

Copyright © 2013 National Geographic Society, I-cubed