




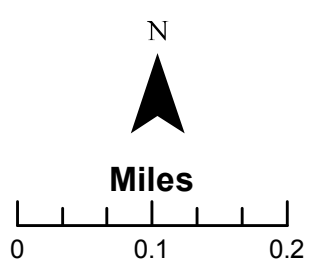
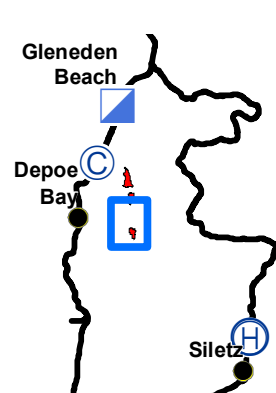


Legend

-  Uncontrolled Fire Edge
-  Completed Dozer Line
-  Drop Point
-  Travel Route
-  Hancock Harvest

2500 ROAD FIRE
OR553S-006-17
NAD 83
Approx 222 ac

DIV T Map



WEST OREGON ODF GIS
 August 24, 2016
 1536 Hours