








Source: Esri, DigitalGlobe, GeoEye, Earthstar Geographics, CNES/Airbus DS, USDA, USGS, AEX, Geomapping, Aerialgrid, IGN, IGP, swisstopo, and the GIS User Community

Legend

-  Uncontrolled Fire Edge
-  Drop Point
-  Helispot
-  Travel Route
-  Hancock Harvest

2500 ROAD FIRE
OR553S-006-17
NAD 83
Approx 222 ac

DIV A & H/N
Map

