






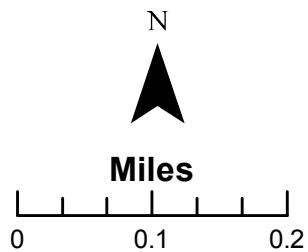
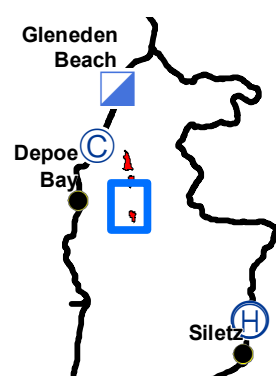
**Legend**

-  Uncontrolled Fire Edge
-  Completed Dozer Line
-  Drop Point
-  Travel Route
-  Hancock Harvest

**2500 ROAD FIRE  
OR553S-006-17  
NAD 83**

**Approx 222 ac**

**DIV T Map**



WEST OREGON ODF GIS  
August 24, 2016  
1546 Hours