
















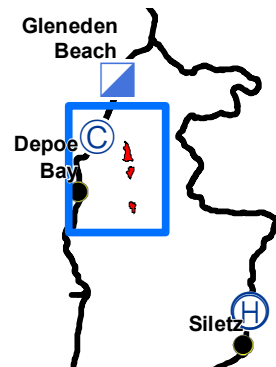
Legend

-  Uncontrolled Fire Edge
-  Completed Dozer Line
-  Camp
-  Drop Point
-  Helispot
-  Travel Route
-  Hancock Harvest
-  Hancock
-  Weyerhaeuser
-  BIA
-  BLM
-  City
-  State
-  USFWS

2500 ROAD FIRE
OR553S-006-17
NAD 83

Approx 222 ac

**Incident Action
 Plan Map**



WEST OREGON ODF GIS
 August 24, 2016
 1437 Hours