

124°2'W

124°1'W

124°0'W

44°50'N

44°50'N

44°49'N

44°49'N

44°48'N

44°48'N







Source: Esri, DigitalGlobe, GeoEye, Earthstar Geographics, CNES/Airbus DS, USDA, USGS, AEX, Getmapping, Aerogrid, IGN, ICP, swisstopo, and the GIS User Community

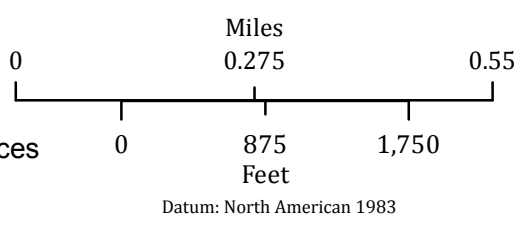
124°2'W

124°1'W

124°0'W

**2500 Road Fire**  
 OR-551S-000006  
 Infrared Interpretation  
 Imagery Date:  
 8/24/2016 2213 hrs

-  Incident Perimeter
-  Heat Perimeter
-  Isolated Heat Sources
-  Not Flown



IRIN: Jacob Rosenberg  
 Map produced:  
 08/25/2016 0022 hrs

