

122°13'0"W 122°12'30"W 122°12'0"W 122°11'30"W 122°11'0"W 122°10'30"W 122°10'0"W





Infrared Map
 Bybee Creek Fire
 OR-CLP-000199
 Interpreted Size: 872 Acres
 Flight: August 04, 2016 @ 0105 (PDT)




2+ acre spot showing moderate heat

42°56'30"N
42°56'0"N
42°55'30"N
42°55'0"N
42°54'30"N

Legend

-  Heat Perimeter
-  Intense Heat
-  Scattered Heat
-  Isolated Heat

0 0.375 0.75 1.5
 Miles
 Source: Esri, DigitalGlobe, GeoEye, IGN, Aeroglobe, AeroGRID, IGN, SIA, USFSA, ESA, NOAA, JPL
 NAD 83, UTM Zone 10N
 IRIN: Tim Stauffer