

122°13'0"W 122°12'30"W 122°12'0"W 122°11'30"W 122°11'0"W 122°10'30"W 122°10'0"W

42°56'30"N
42°56'0"N
42°55'30"N
42°55'0"N
42°54'30"N



Infrared Map

Bybee Creek Fire
OR-CLP-000199

Interpreted Size: 1,125 Acres





Flight: August 04, 2016 @ 2209 (PDT)

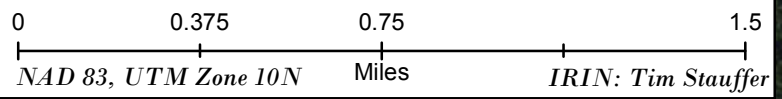


Potential isolated
heat source



Legend

-  Heat Perimeter
-  Intense Heat
-  Scattered Heat
-  Isolated Heat



Source: Esri, DigitalGlobe, GeoEye, IGN, GeoEye, DigitalGlobe, GeoEye, AeroGrid
NAD 83, UTM Zone 10N
IRIN: Tim Stauffer