








- Legend**
-  Fire History
 -  500 KV Powerline
 -  Areas of Critical Environmental Concern
 -  Wilderness Study Area
 -  State Lands
 -  Private
 -  Bureau of Land Management

Cherry Road
Est. Acres: 33,282
August 21, 2016
2300 hrs

