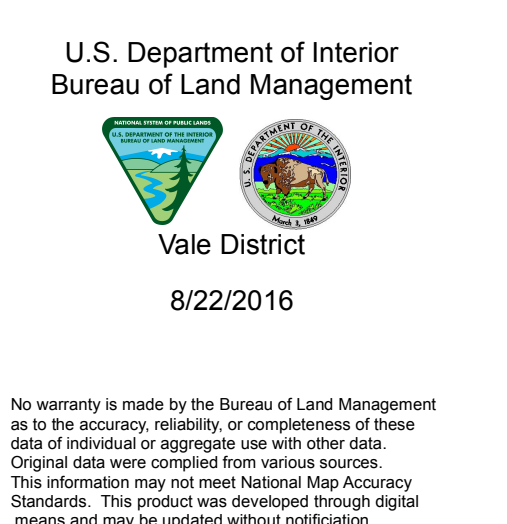

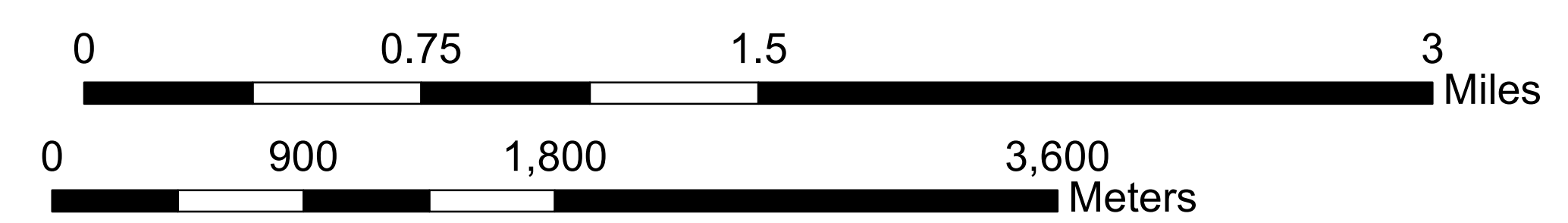


- Legend**
- Bladed Road
 - 500 KV Powerline
 - Dozerline
 - Areas of Critical Environmental Concern
 - Perimeter Div A
 - Wilderness Study Area
 - Cherry Road Fire
 - Bureau of Land Management
 - Intense Heat
 - Bureau of Reclamation
 - State Lands
 - Private

Cherry Road
Est. Acres: 31,667
August 22, 2016
1551 hrs



No warranty is made by the Bureau of Land Management as to the accuracy, reliability, or completeness of these data or the accuracy of any other information. The information on this map is not intended for navigation. This product was developed through digital means and may be updated without notification.