


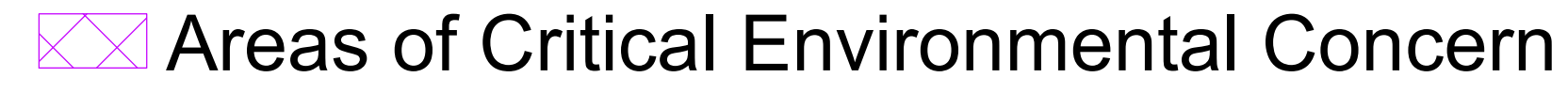








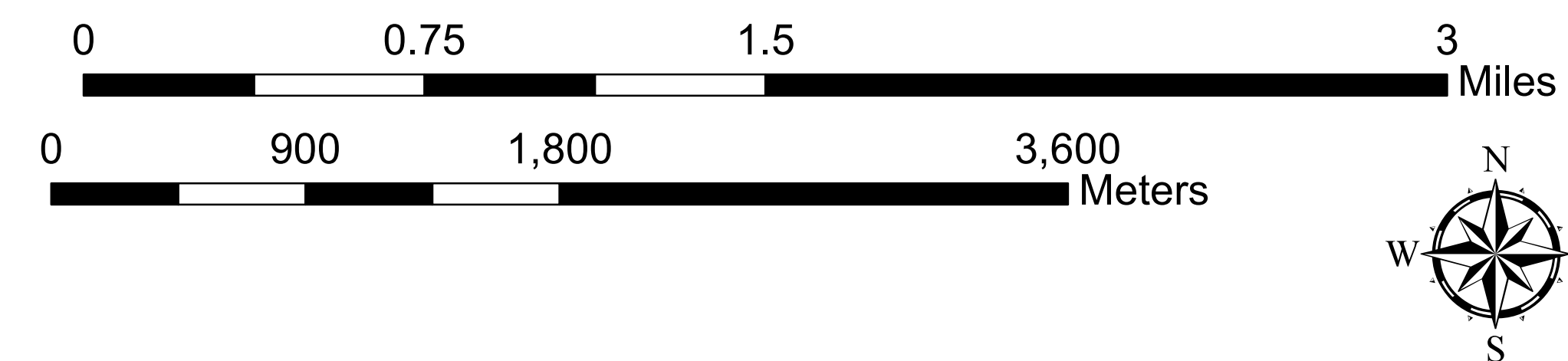



Legend

-  Bladed Road
-  500 KV Powerline
-  Dozerline
-  Areas of Critical Environmental Concern
-  Perimeter Div A
-  Wilderness Study Area
-  Cherry Road Fire
-  Bureau of Land Management
-  Intense Heat
-  Bureau of Reclamation
-  State Lands
-  Private

Cherry Road
Acres: 31,667
August 22, 2016
2030 hrs



U.S. Department of Interior
 Bureau of Land Management

 Vale District
 8/22/2016

No warranty is made by the Bureau of Land Management as to the accuracy, reliability, or completeness of these data or the accuracy of any information derived from these data. The information may not meet National Map Accuracy Standards. This product was developed through digital means and may be updated without notification.