

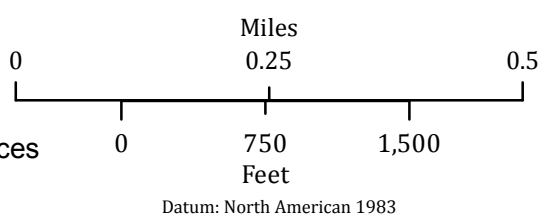


Source: Esri, DigitalGlobe, GeoEye, Earthstar Geographics, CNES/Airbus DS, USDA, USGS, AEX, Getmapping, Aerogrid, IGN, IGP, swisstopo, and the GIS User Community

**Cleveland Ridge**  
 OR-711S-014617  
 Infrared Interpretation  
 Imagery Date:  
 8/28/2016 0027 hrs

-  Heat Perimeter
-  Isolated Heat Sources



IRIN: Jacob Rosenberg  
 Map produced:  
 08/28/2016 0107 hrs

