







High Pass 12.5
OR781-049-17-7800

195 acres
NAD 83

Day Shift
8/28/2016

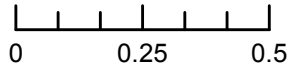
Incident Action
Plan Map

-  Division
-  Drop Point
-  Helispot
-  Water Source
-  Uncontrolled Fire Edge
-  Travel Route



N

Miles



ODF GIS, Team 2
August 27, 2016
2200 Hours

