





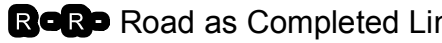



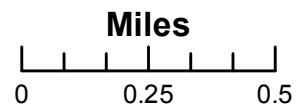
High Pass 12.5  
OR781-049-17-7800

195 acres  
NAD 83

Day Shift  
8/29/2016

Incident Action  
Plan Map

-  Division
-  Drop Point
-  Helispot
-  Water Source
-  Completed Dozer Line
-  Hand Line
-  Road as Completed Line
-  Travel Route



ODF GIS, Team 2  
August 28, 2016  
2205 Hours

