









High Pass 12.5
OR781-049-17-7800

195 acres
NAD 83

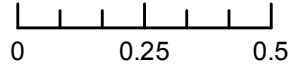
Night Shift
8/29/2016

Incident Action
Plan Map

-  Division
-  Drop Point
-  Helispot
-  Water Source
-  Completed Dozer Line
-  Hand Line
-  Road as Completed Line
-  Travel Route



Miles



ODF GIS, Team 2
August 29, 2016
1538 Hours

