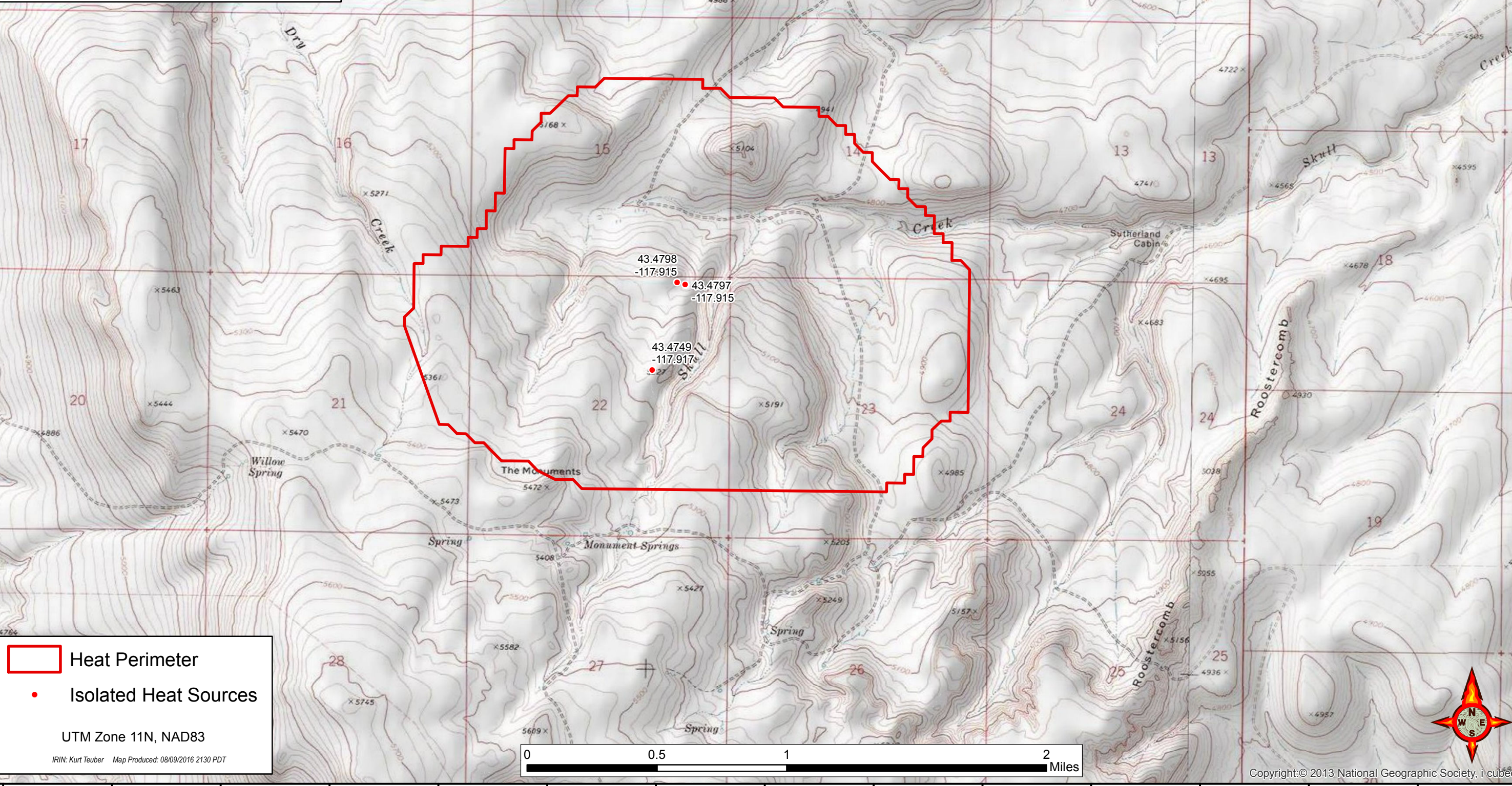





117°58'0"W 117°57'30"W 117°57'0"W 117°56'30"W 117°56'0"W 117°55'30"W 117°55'0"W 117°54'30"W 117°54'0"W 117°53'30"W 117°53'0"W 117°52'30"W 117°52'0"W 117°51'30"W

**JUNTURA COMPLEX
(ROOSTER COMB)
OR-VAD-145**
Infrared Interpretation
Date of Imagery: 8/9/2016 1853 PDT
Heat Perimeter: 1,727 Acres



 Heat Perimeter
 Isolated Heat Sources

UTM Zone 11N, NAD83
IRIN: Kurt Teuber Map Produced: 08/09/2016 2130 PDT



Copyright © 2013 National Geographic Society, i-cubed

117°58'0"W 117°57'30"W 117°57'0"W 117°56'30"W 117°56'0"W 117°55'30"W 117°55'0"W 117°54'30"W 117°54'0"W 117°53'30"W 117°53'0"W 117°52'30"W 117°52'0"W 117°51'30"W