








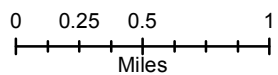
RAIL FIRE OR-WWF-582 IAP Map

08/02/2016 Day Shift
Perimeter as of: 08/01/2016 @ 2000
Approx: 1,000 ac

-  Division Break
-  Fire Location
-  Paved Road
-  Gravel Road
-  Natural / Unknown Road
-  PowerLine

WEATHER 

Temp: 91
RH: 11
Wind: W 11-17 G22
Haines: 4L



S. Bushnell
08 01 16
2219 Hours

Datum: North American 1983 HARN

