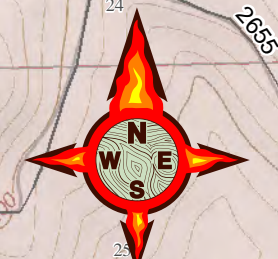
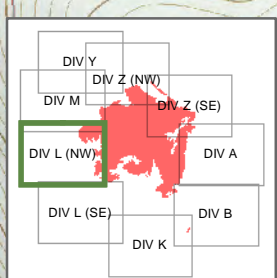



**RAIL FIRE
OR-WWF-582
OPS Map
DIV L (NW)**
Drawn: North American 1983
08/12/2016
Day Shift
Approx: 11,800 ac
Perimeter as of 08/11/16 @ 2100



	Division Break		Helispot		Sensitive Feature (Point)
	Drop Point		Lookout		Sensitive Feature (Line)
	Fire Origin		Retardant/Mud Pit		Uncontrolled Fire Edge
			Water Source		Road as Completed Line
			Parking Area		



S. Bushnell
08 11 16
2056 Hours

