
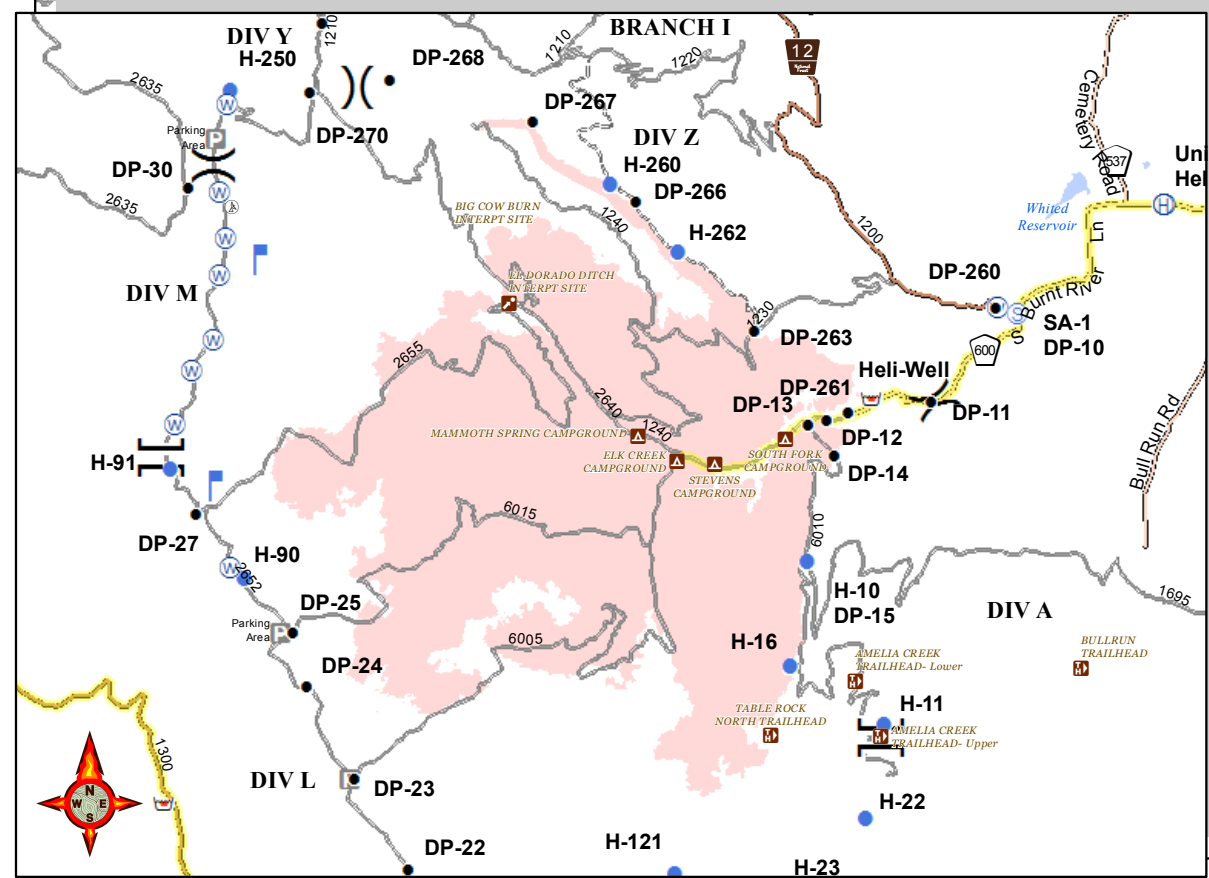
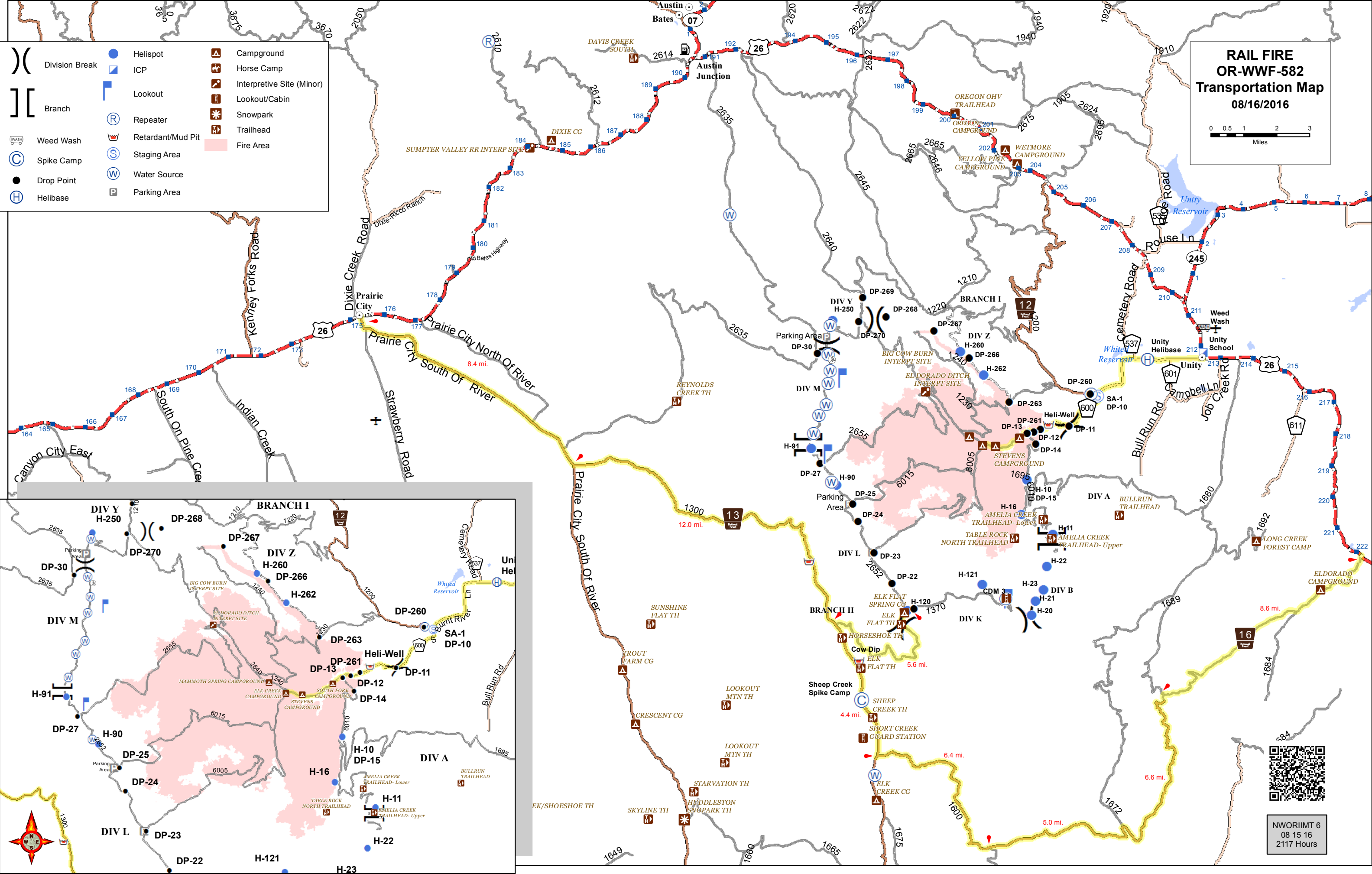


**RAIL FIRE
OR-WWF-582
Transportation Map
08/16/2016**



- | | | | | | |
|------|----------------|---|-------------------|----|---------------------------|
| () | Division Break | ● | Helispot | ▲ | Campground |
| [] | Branch | ▣ | ICP | 🐎 | Horse Camp |
| WASH | Weed Wash | 👁 | Lookout | 🏠 | Interpretive Site (Minor) |
| Ⓢ | Spike Camp | Ⓡ | Repeater | 🏠 | Lookout/Cabin |
| ● | Drop Point | 🚒 | Retardant/Mud Pit | ❄️ | Snowpark |
| Ⓜ | Helibase | Ⓢ | Staging Area | 🏠 | Trailhead |
| | | Ⓜ | Water Source | 🔴 | Fire Area |
| | | Ⓜ | Parking Area | | |



NWORIMT 6
08 15 16
2117 Hours