























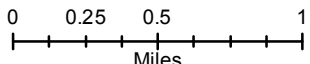


RAIL FIRE OR-WWF-582 IAP Map 2

08/22/2016 Day Shift
Perimeter as of: 08/20/2016 @ 2134
Approx: 30,273 acres

-  Branch
-  Division
-  Drop Point
-  Helispot
-  Lookout
-  Mobile Weather Unit
-  Repeater
-  Retardant/Mud Pit
-  Water Source
-  Parking Area
-  Lookout Tower
-  Sensitive Feature (Point)
-  Sensitive Feature (Eldorado Ditch)
-  Uncontrolled Fire Edge
-  Completed Dozer Line
-  Completed Line
-  Hand Line
-  Road as Completed Line
-  Paved Road
-  Gravel Road
-  Natural / Unknown Road
-  Non-Motorized Trails
-  Motorized / OHV Trails
-  Ranger District Boundary
- Wilderness Boundary



Datum: North American 1983

