

























# RAIL FIRE OR-WWF-582 IAP Map 1

08/25/2016 Day Shift  
Perimeter as of: 08/23/2016 @ 2155  
Approx: 32,530 acres

-  Branch
-  Division
-  Drop Point
-  Fire Origin
-  Helispot
-  Lookout
-  Staging Area
-  Water Source
-  Parking Area
-  Microwave Station
-  Sensitive Feature (Point)
-  Sensitive Feature (Eldorado Ditch)
-  Helicopter Dip
-  Uncontrolled Fire Edge
-  Completed Dozer Line
-  Completed Line
-  Road as Completed Line
-  Paved Road
-  Gravel Road
-  Natural / Unknown Road
-  Non-Motorized Trails
-  Motorized / OHV Trails
-  PowerLine
-  Ranger District Boundary

