

























RAIL FIRE OR-WWF-582 IAP Map 3

08/30/2016 Day Shift
Perimeter as of: 08/29/2016 @ 0800
Approx: 39,643 acres

-  Branch
-  Division
-  Camp
-  Drop Point
-  Helispot
-  Lookout
-  Mobile Weather Unit
-  Spot Fire
-  Staging Area
-  Water Source
-  Helicopter Dip
-  Uncontrolled Fire Edge
-  Completed Dozer Line
-  Completed Line
-  Hand Line
-  Road as Completed Line
-  Ridge / Geographic Feature
-  Paved Road
-  Gravel Road
-  Natural / Unknown Road
-  Non-Motorized Trails
-  Motorized / OHV Trails
-  Ranger District Boundary
-  Wilderness Boundary



0 0.25 0.5 1
Miles

Datum: North American 1983

