























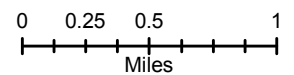


RAIL FIRE OR-WWF-582 IAP Map 2

09/01/2016 Day Shift
Perimeter as of: 08/31/2016 @ 0800
Approx: 40,983 acres

-  Branch
-  Division
-  Camp
-  Drop Point
-  Helispot
-  Lookout
-  Mobile Weather Unit
-  Repeater
-  Spot Fire
-  Water Source
-  Parking Area
-  FirePoint - black spot
-  Helicopter Dip
-  Lookout Tower
-  Sensitive Feature (Point)
-  Sensitive Feature (Eldorado Ditch)
-  Uncontrolled Fire Edge
-  Completed Dozer Line
-  Completed Line
-  Hand Line
-  Road as Completed Line
-  Paved Road
-  Gravel Road
-  Natural / Unknown Road
- Non-Motorized Trails
- Motorized / OHV Trails
- Ranger District Boundary
- Wilderness Boundary



Datum: North American 1983

