







**RAIL FIRE - OR-WWF-000582**  
**INFRARED MAP**  
**IR FLIGHT ON AUGUST 1 @ 2101 MDT (2101 PDT)**  
**Interpreted size: 2043 acres**

**Legend**

	Heat Perimeter		Scattered Heat
	Intense Heat		Isolated Heat

Projection/Datum: NAD 1983 UTM Zone 11N // North American 1983



KP SLEZAK, IRIN