




RAIL FIRE - OR-WWF-000582
INFRARED MAP
IR FLIGHT ON AUGUST 2 @ 2309 MDT (2209 PDT)
Interpreted size: 5,576 acres

Legend

-  Heat Perimeter
-  Scattered Heat
-  Intense Heat

Projection/Datum: NAD 1983 UTM Zone 11N // North American 1983

