





RAIL FIRE - OR-WWF-000582
INFRARED MAP
IR FLIGHT ON August 4 @ 0217 MDT
Interpreted size: 6543 acres

Legend

-  Heat Perimeter
-  Intense Heat
-  Scattered Heat

Projection/Datum: NAD 1983 UTM Zone 11N // North American 1983



Acknowledgment of the originating agencies would be appreciated in products derived from these data.