







RAIL FIRE - OR-WWF-000582
INFRARED MAP
 IR FLIGHT ON AUGUST 4, 2016 @ 2010 MDT
 INTERPRETED SIZE: 7114 ACRES

Legend

	Heat Perimeter		Scattered Heat
	Intense Heat		Isolated Heat

Projection/Datum: NAD 1983 UTM Zone 11N // North American 1983



 KP SLEZAK, IRIN

Copyright © 2013 National Geographic Society, i-Cubed