







RAIL FIRE - OR-WWF-000582
INFRARED MAP
IR FLIGHT ON AUGUST 6, 2016 @ 0033 MDT
INTERPRETED SIZE: 10,040 ACRES

Legend

	Heat Perimeter		Scattered Heat
	Intense Heat		Isolated Heat

Projection/Datum: NAD 1983 UTM Zone 11N // North American 1983



KP SLEZAK, IRIN