




Cayuse Fire
 WA-SPA-000024
 Aug, 29, 2016, Day
 Operational Period

Approx. 18,417 ac.
 08/28/2016 2100hr

Air Operations Map

-  Temporary Flight Restriction
-  Cayuse Fire Division
-  Hart Fire Division
-  Drop Point
-  Helibase
-  Helispot
-  Medstar Landing Zones
-  Transmission Lines
-  Completed Dozer Line
-  Completed Line
-  Uncontrolled Fire Edge
-  Summits
-  Hart Fire
-  Roads
-  Highways



NAD 83
 UTM Zone 11



Label	Lat	Long
Davenport	47° 39.21'	-118° 10.13'
DP-10/H-10	47° 52.332'	-118° 6.807'
DP-20	47° 52.312'	-118° 2.195'
DP-21	47° 52.141'	-117° 59.799'
DP-28	47° 52.887'	-118° 0.92'
DP-30	47° 52.313'	-117° 59.245'
DP-34	47° 51.15'	-117° 57.707'
DP-38	47° 50.043'	-117° 57.45'
DP-40	47° 50.128'	-117° 58.98'
DP-41/H-41	47° 49.032'	-118° 0.85'
H-20	47° 52.365'	-118° 4.103'
H-25	47° 53.25'	-118° 1.2'
H-30	47° 51.81'	-117° 59.608'
H-35	47° 51.733'	-117° 55.887'
H-36	47° 50.42'	-117° 55.478'
ICP	47° 54.465'	-117° 51.665'
Wellpinit LZ	47° 53.3'	-117° 59.46'

ID	Lat	Long
Above the A-Frame	47° 56.759'	-118° 11.610'
Bud Peone's Place	47° 52.302'	-117° 55.776'
Cliff Sijohn Old Field	47° 56.226'	-118° 3.066'
Ford Store Fire Station	47° 54.504'	-117° 48.330'
Little Falls Hay Shed	47° 49.752'	-117° 56.574'
Midge Flett Field	47° 57.846'	-117° 59.454'
Natural Res. Heli-Pad	47° 54.060'	-117° 59.202'
S. Martha Boardman Rd	47° 53.700'	-117° 51.930'
Two Rivers Casino	47° 54.294'	-118° 19.584'
Wellpinit Comm. Center	47° 53.160'	-117° 59.274'
Wellpinit School Field	47° 54.006'	-117° 59.280'
West End Ball Field	47° 57.588'	-118° 13.812'

