













Cayuse Mountain Fire Public Information Map

September 3, 2016
Approx. Acres: 18,116

- | | |
|--|---|
|  Level 1 Evacuation |  Drop Point |
|  Level 2 Evacuation |  Helispot |
|  Road Block |  Incident Command Post |
|  Uncontrolled Fire Edge |  Structures |
|  Completed Line |  State Highway |
| |  Major road |
| |  Other Road |

