

117°39'0"W

117°38'0"W


117°37'0"W

117°36'0"W

Deep North
221-AGL
WA-NES-802

IAP Map
August 30th, 2016
596 acres

Perimeter as of 08/25/2016 @ 1100



48°53'0"N

48°53'0"N

48°52'0"N

48°52'0"N

48°51'0"N

48°51'0"N

DP-4

H-30

DP-2

DP-3

DP-1

DIV P

DIV A

DP-100

DIV M

DP-30

H-20

H-15

DP-60

DP-90

DIV D

H-10






T39R41E

DIV J

DP-70

DP-80

DIV G

-  Completed Dozer Line
-  Completed Line
-  H - H Hand Line
-  R - R Road as Completed Line
-  Contours 40-foot



117°39'0"W

117°38'0"W

117°37'0"W

117°36'0"W