

# Deep North Fire

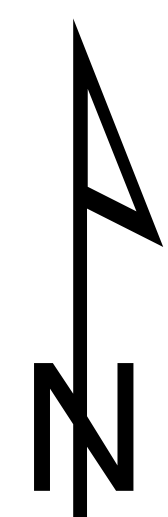
221-AGL  
WA-NES-802

## BRIEFING Map Night Shift

August 31st, 2016

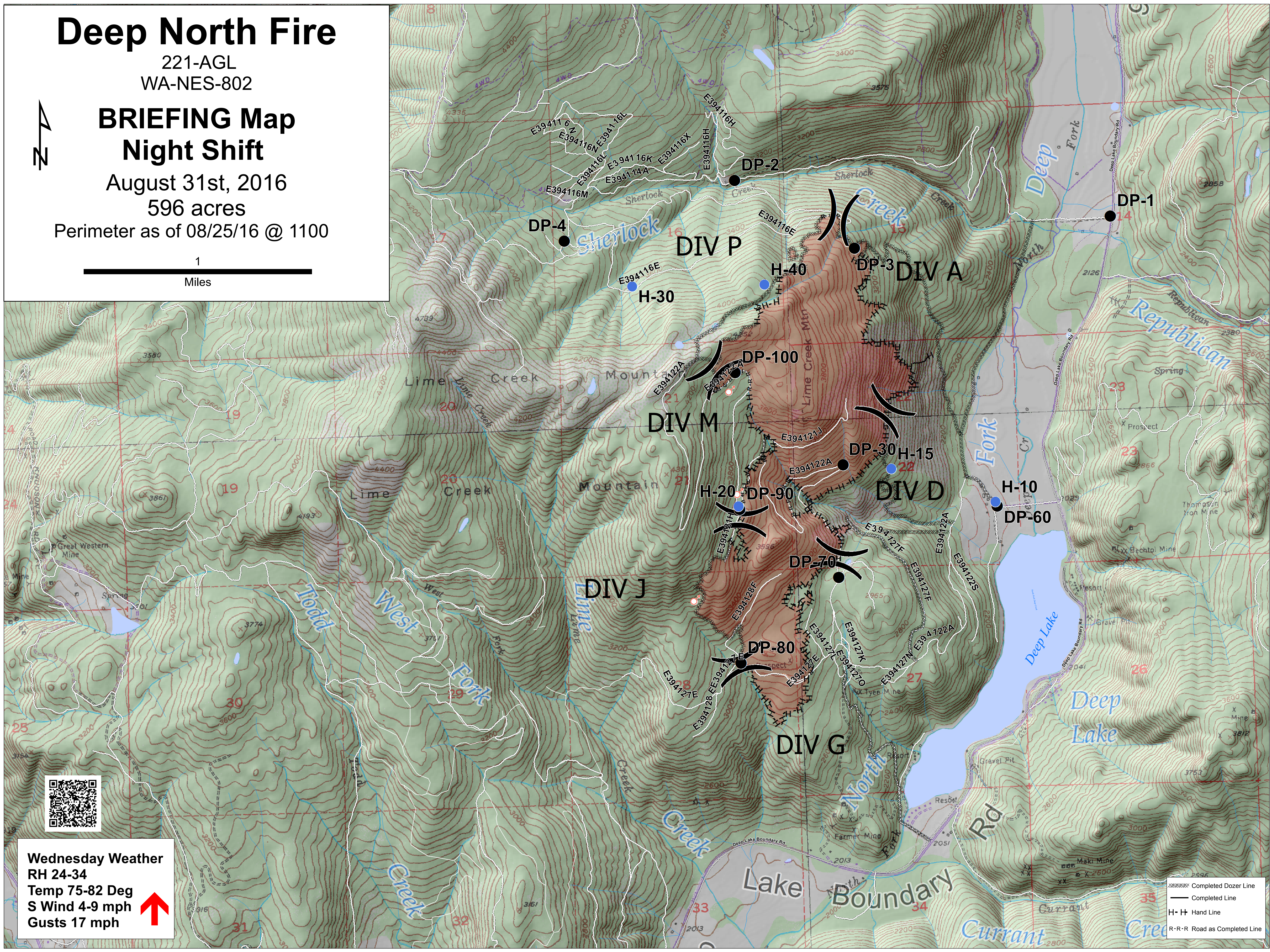
596 acres

Perimeter as of 08/25/16 @ 1100




1

Miles



Wednesday Weather  
RH 24-34  
Temp 75-82 Deg  
S Wind 4-9 mph  
Gusts 17 mph



- Completed Dozer Line
- Completed Line
- H-H Hand Line
- R-R-R Road as Completed Line