


Hot Shot Fire

222-SCB
WA-NWS-000006



BRIEFING Map

May 16th, 2016

67 acres

Perimeter as of 05/15/16 @ 1900

0.15

Miles



MOUNTAIN

DP-4

DP-3


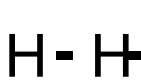
DIV A

DIV D

DP-42

DP-41

Monday Weather
RH 67
Temp 59 Deg
Light Variable Winds

 Uncontrolled Fire Edge
 Hand Line