

120°10'0"W

120°0'0"W

119°50'0"W

119°40'0"W

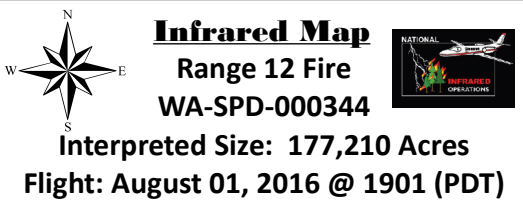
119°30'0"W

46°40'0"N





46°30'0"N

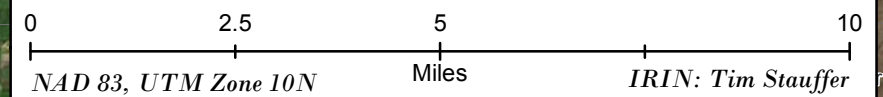
46°20'0"N

**Infrared Map**  
 Range 12 Fire  
 WA-SPD-000344  
 Interpreted Size: 177,210 Acres  
 Flight: August 01, 2016 @ 1901 (PDT)



**Legend**

-  Heat Perimeter
-  Intense Heat
-  Scattered Heat
-  Isolated Heat



©Geographics, CNES/Airbus DS, USDA, USGS, AEX, Getmapping, Aerogrid, IGN, IGP, swisstopo, and the GIS User Community