

120°59'W

120°58'W




















120°57'W

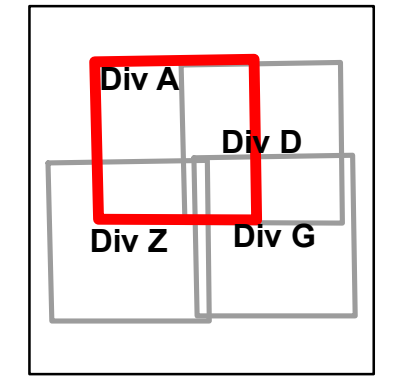
120°56'W

120°55'W

**Rock Creek Fire**  
**WA-OWF-000495**  
**September 16, 2016**  
**IAP**  
**Day Shift**  
**NAD 83**

**Page 1 of 4**  
**Legend**

-  Uncontrolled Fire Edge
-  Completed Dozer Line
-  Completed Line
-  H - H Hand Line
-  R - R Road as Completed Line
-  Other
-  Drop Point
-  Fire Origin
-  Helispot
-  Repeater
-  Spot Fire
-  Water Source
-  Division
-  Gravel Road
-  Dirt Road
-  Rough Road
-  River / Stream
-  DNR Jurisdiction
-  USFS Jurisdiction



0 0.15 0.3 Miles

