

120°57'W

120°56'W

120°55'W

Rock Creek Fire
 WA-OWF-000495
 Heat Acres: 779
 Infrared Interpretation
 Imagery Date:
 2016/09/14 0022 Hrs







1:10,000




46°55'N

46°55'N

-  Heat Perimeter
 -  Intense Heat Areas
 -  Scattered Heat Areas
 -  Isolated Heat Sources
- NAD 1983 UTM Zone 10N

0 425 850 1,700



Source: Esri, DigitalGlobe, GeoEye, Earthstar Geographics, CNES/Airbus DS, USDA, USGS, AEX, Getmapping, Aerogrid, IGN
 Community

IRIN: Kyle Felker mapit400@gmail.com
 Map produced:
 9/14/2016 0145 hrs

120°57'W

120°56'W

120°55'W