

120°57'W

120°56'W

120°55'W

Rock Creek Fire
 WA-OWF-000495
 Heat Acres: 779
 Infrared Interpretation
 Imagery Date:
 2016/09/14 0022 Hrs



1:10,000







46°55'N


46°55'N

46°55'N

46°55'N

-  Heat Perimeter
-  Intense Heat Areas
-  Scattered Heat Areas
-  Isolated Heat Sources

NAD 1983 UTM Zone 10N



IRIN: Kyle Felker mapit400@gmail.com
 Map produced:
 9/14/2016 0146 hrs

Copyright © 2013

120°57'W

120°56'W

120°55'W