

**Rock Creek Fire**  
WA-OWF-000495  
Heat Acres: 1,107  
Infrared Interpretation  
Imagery Date:  
2016/09/14 2123 Hrs







46°56'N

46°56'N

46°55'N

46°55'N

-  Heat Perimeter
-  Intense Heat Areas
-  Scattered Heat Areas
-  Isolated Heat Sources

NAD 1983 UTM Zone 10N



IRIN: Kyle Felker mapit400@gmail.com  
Map produced:  
9/14/2016 2353 hrs

Source: Esri, DigitalGlobe, GeoEye, Earthstar Geographics, CNES/Airbus DS, USDA, USGS, AEX, Getmapping, Aerogrid, IGN, Community

120°58'W

120°57'W

120°56'W

120°55'W

120°54'W

120°58'W

120°57'W

120°56'W

120°55'W

120°54'W