

120°58'W

120°57'W

120°56'W

120°55'W

120°54'W

Rock Creek Fire
 WA-OWF-000495
 Heat Acres: 1,344
 Infrared Interpretation
 Imagery Date:
 2016/09/16 2052 Hrs



1:15,840







46°56'N

46°56'N

46°55'N

46°55'N

-  Heat Perimeter
-  Intense Heat Areas
-  Scattered Heat Areas
-  Isolated Heat Sources

NAD 1983 UTM Zone 10N



IRIN: Kyle Felker
 Map produced:
 9/16/2016 2244 hrs

120°58'W

120°57'W

120°56'W

120°55'W

120°54'W

Source: Esri, DigitalGlobe, GeoEye, Earthstar Geographics, CNES/Airbus DS, USDA, USGS, AEX, Getmapping, Aerogrid, IGN, the GIS User Community