

120°58'W

120°57'W

120°56'W

120°55'W

Rock Creek Fire
 WA-OWF-000495
 Heat Acres: 1,344
 Infrared Interpretation
 Imagery Date:
 2016/09/17 0000 Hrs



1:13,798







46°56'N


46°56'N

46°55'N

46°55'N

-  Heat Perimeter
-  Intense Heat Areas
-  Scattered Heat Areas
-  Isolated Heat Sources

NAD 1983 UTM Zone 10N



IRIN: Kyle Felker
 Map produced:
 9/18/2016 0215 hrs
 the GIS User

120°58'W

120°57'W

120°56'W

120°55'W