

120°58'W

120°57'W

120°56'W

120°55'W

120°54'W

**Rock Creek Fire**  
 WA-OWF-000495  
 Heat Acres: 1,344  
 Infrared Interpretation  
 Imagery Date:  
 2016/09/18 2052 Hrs



1:13,791







46°56'N

46°56'N

46°55'N

46°55'N

 Heat Perimeter  
 Scattered Heat Areas  
 Isolated Heat Sources  
 NAD 1983 UTM Zone 10N



IRIN: Kyle Felker  
 Map produced:  
 9/18/2016 2112 hrs

120°58'W

120°57'W

120°56'W

120°55'W

120°54'W