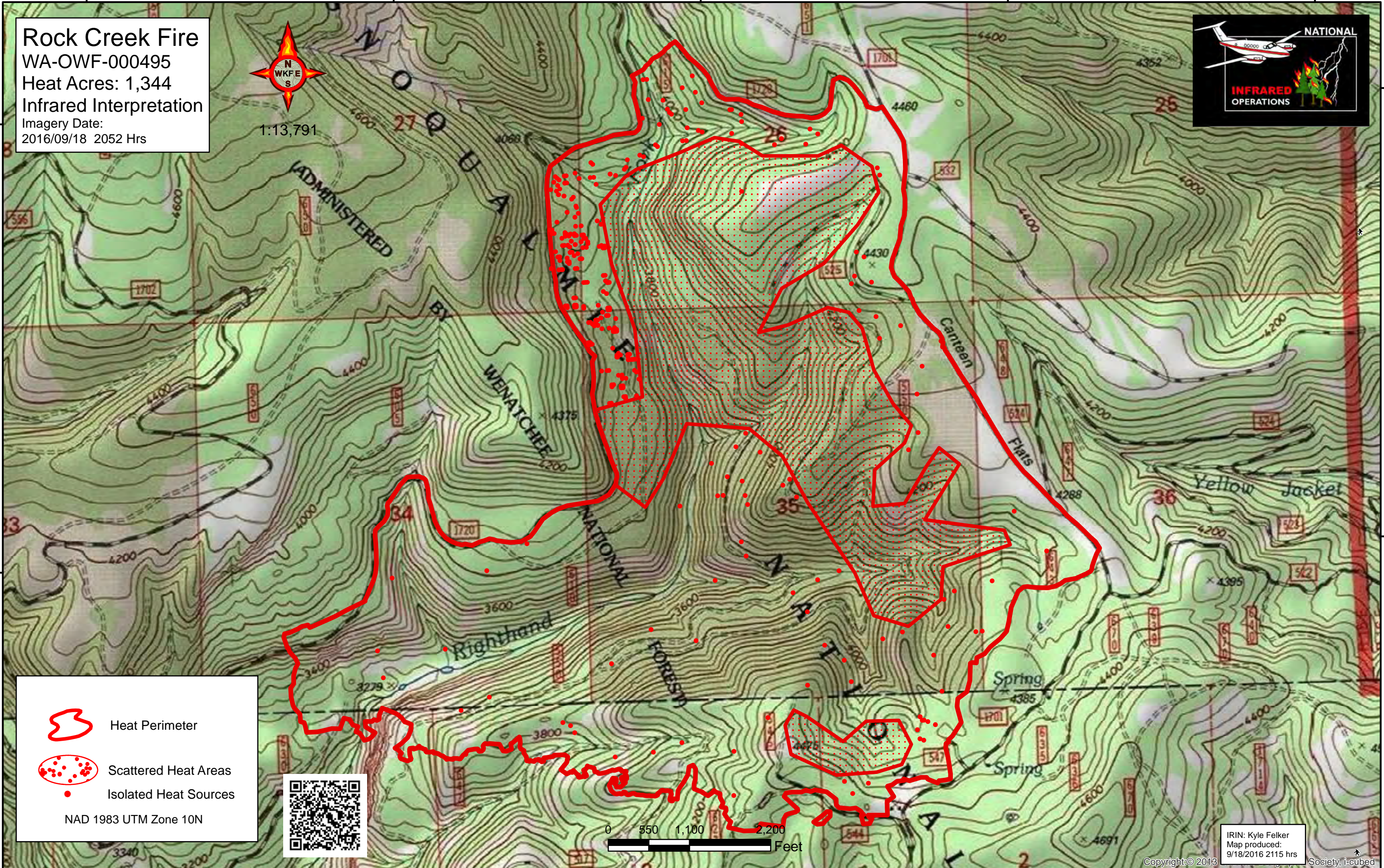




Rock Creek Fire
WA-OWF-000495
Heat Acres: 1,344
Infrared Interpretation
Imagery Date:
2016/09/18 2052 Hrs




1:13,791




 Heat Perimeter

 Scattered Heat Areas

 Isolated Heat Sources

NAD 1983 UTM Zone 10N



IRIN: Kyle Felker
Map produced:
9/18/2016 2115 hrs