

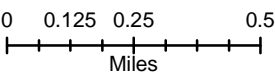


# SUNCREST FIRE WA-SES-459 IAP Map

08/29/2016 Day Shift  
Perimeter as of: 08/28/16 @ 1900  
Approx: 496 ac

-  Division
-  Uncontrolled Fire Edge
-  Highway
-  Highway
-  Light-Duty Road
-  Unimproved Road

**WEATHER**  
Temp: 86   
RH: 20  
Wind: Upslope 4-7  
Haines: 3



S. Bushnell  
08 28 16  
2258 Hours

Datum: North American 1983 HARN

